


See Schedule B

See Schedule B

See Schedule B




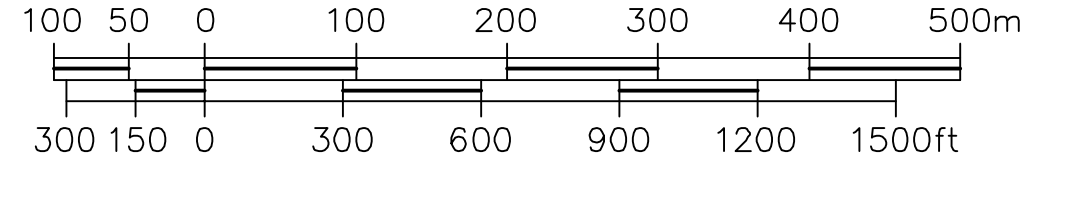
Zoning By-Law No. 2368/2011

Town of Espanola

AS ADOPTED BY COUNCIL ON JUNE 28, 2011

Schedule "A" Urban Zones

Scale 1:5000



Legend:

- Municipal Boundary
- Urban Area Limits
- Provincial Highway
- Municipal Road
- Parcel Fabric
- Private Road
- Railway
- Railway (Abandoned)
- Power Transmission Line

Zone Classifications:

- | | | | |
|-------------------------------|-----------|--------------------------|------------|
| Residential First Density | R1 | Institutional | I |
| Residential Second Density | R2 | Rural | RU |
| Residential Third Density | R3 | Waterfront Residential | WR |
| Mobile Home Park | RT | General Open Space | OS1 |
| Mobile Home Subdivision | RS | Restricted Open Space | OS2 |
| Rural Residential | RR | Waste Management | WM |
| Local Commercial | C | Environmental Protection | EP |
| Town Centre Commercial | TC | | |
| Highway Commercial | C2 | | |
| Shopping Centre | SC | | |
| Rural Commercial | RC | | |
| Special Industrial Commercial | M1 | | |
| Light Industrial | M2 | | |
| Heavy Industrial | M3 | | |
| Mineral Aggregate Extraction | MX | | |

This drawing is copyright protected and may not be reproduced or used for purposes other than execution of the described work without the express written consent of J.L. Richards & Associates Limited.

